Buchanan State Forest

Department of Conservation and Natural Resources

Bureau of Forestry

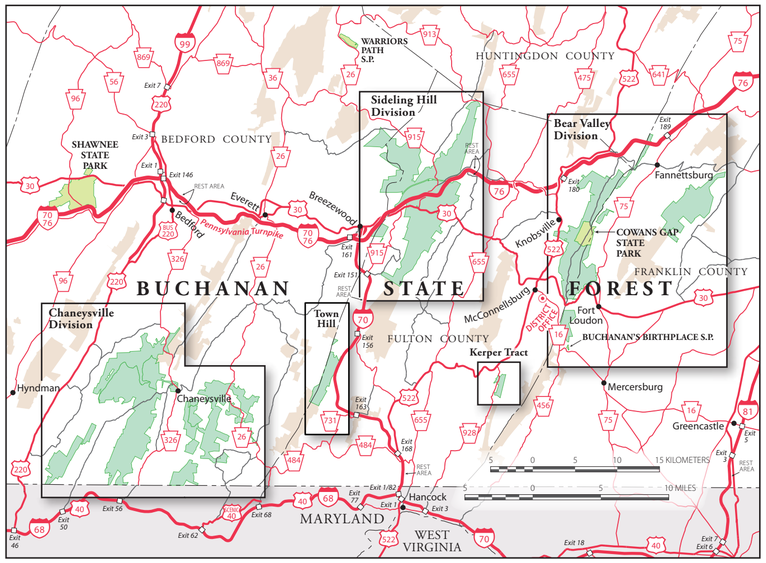

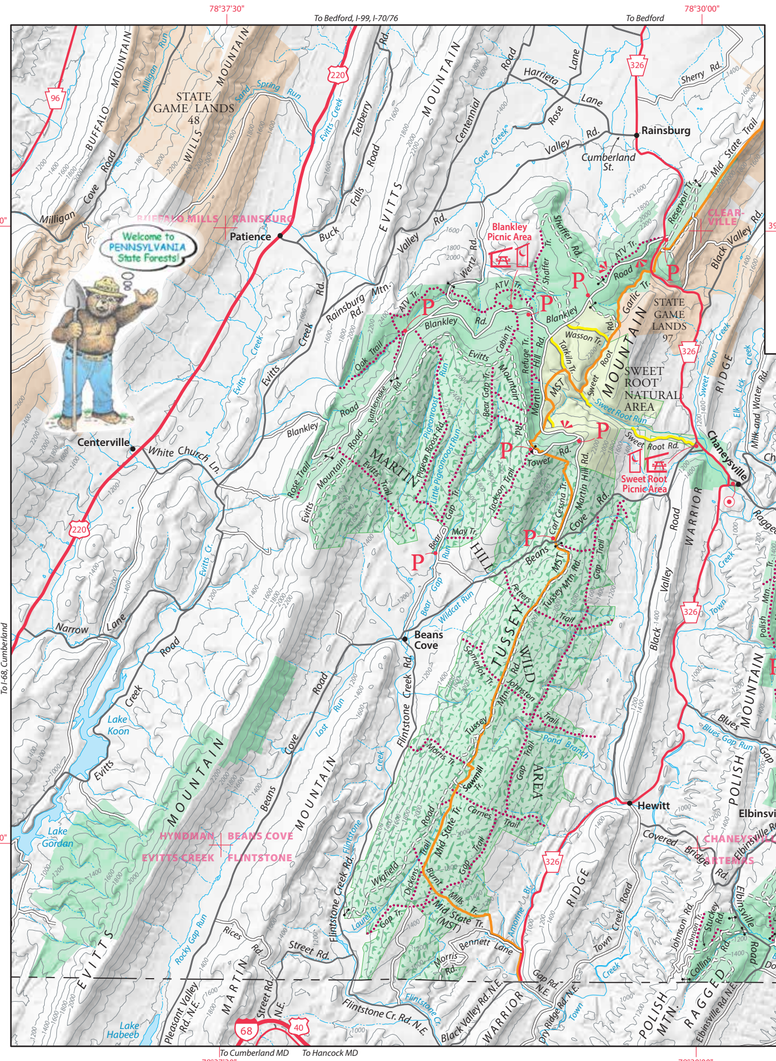

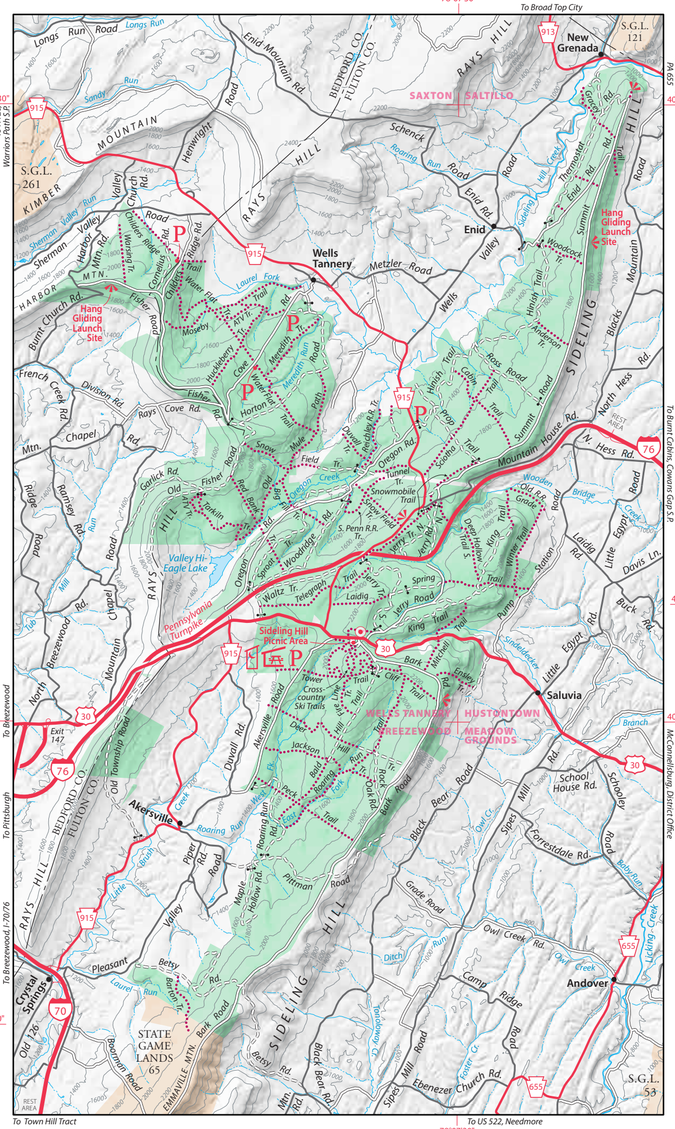

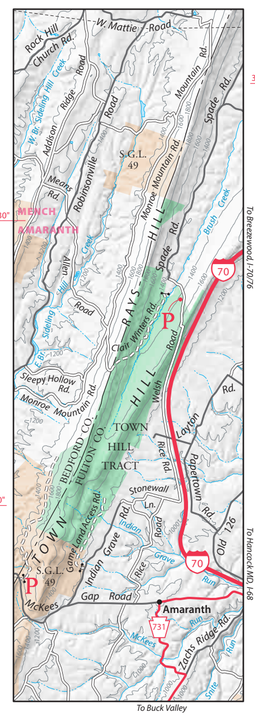

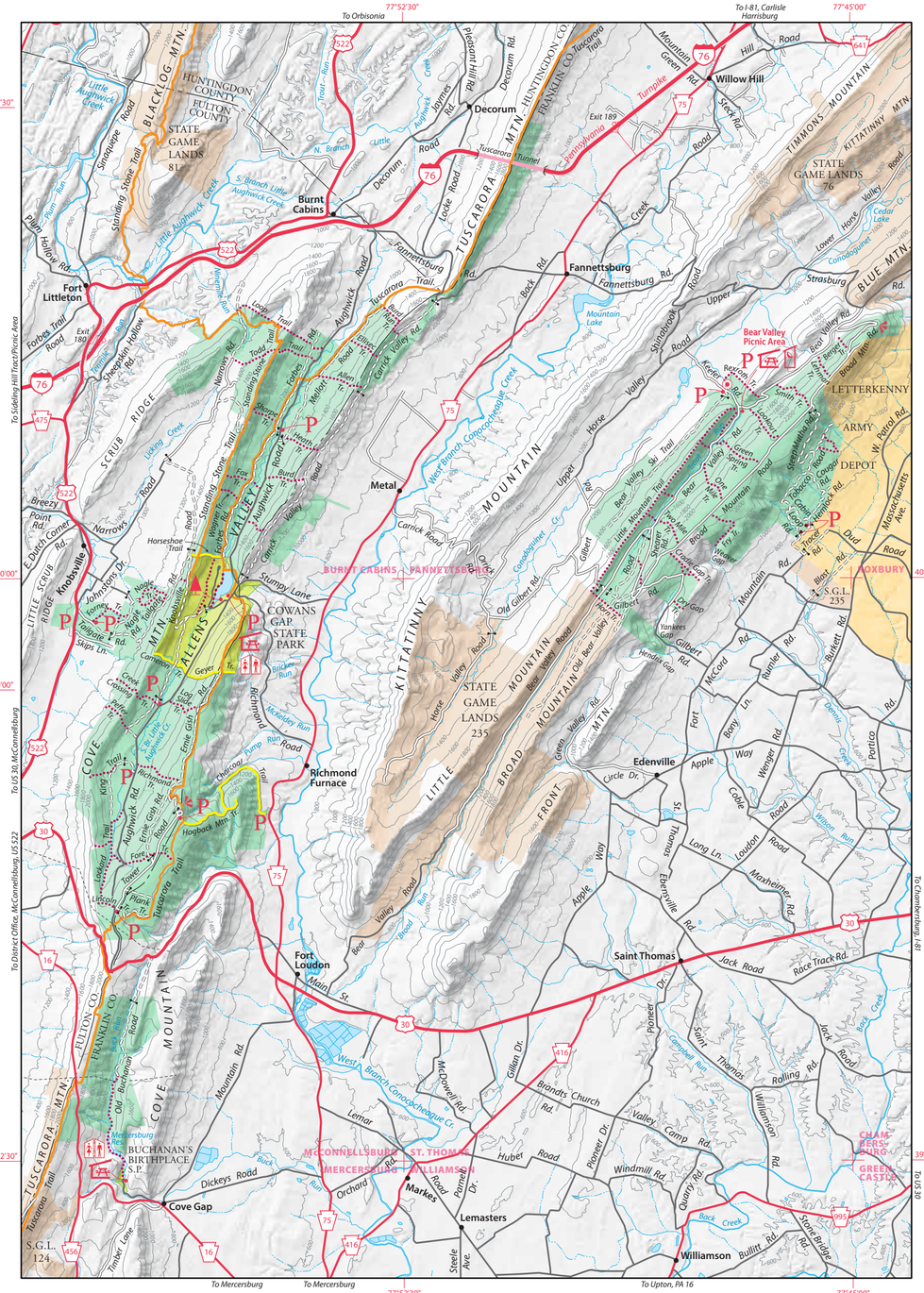

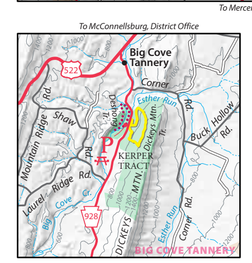

LEGEND

- Buchanan State Forest
- State Park Lands
- State Game Lands
- Natural Area
- Wild Area
- Contours Are on 200 Ft. Intervals
- HYNDMAN 7.5 Minute Topographic Map Intersection
- State Boundary
- County Boundary
- State or Federal Highway
- Hard Surface Road
- Improved Dirt Road
- Drivable Trail
- Administrative Road
- Designated State Forest Hiking Trail
- Hiking-Only Trail
- Multi-Use Trail (Hike, Bike, Horseback)
- Pipeline R/W
- Town or Village
- Office or Headquarters
- Vista
- State Park Office
- Parking
- Gate
- Picnic Area
- Restrooms
- Latrine

At this scale, the boundary details are limited and some small private parcels within state agency lands are not shown on this map. There are many areas of private lands within the boundaries of public owned areas. Please respect the rights of private property owners.

N

1 0 1 2 3 4 KILOMETERS

1 0 1 2 3 MILES

SCALE: 1" = 1½ MILES

Map Datum: World Geodetic System 1984 (WGS 84)